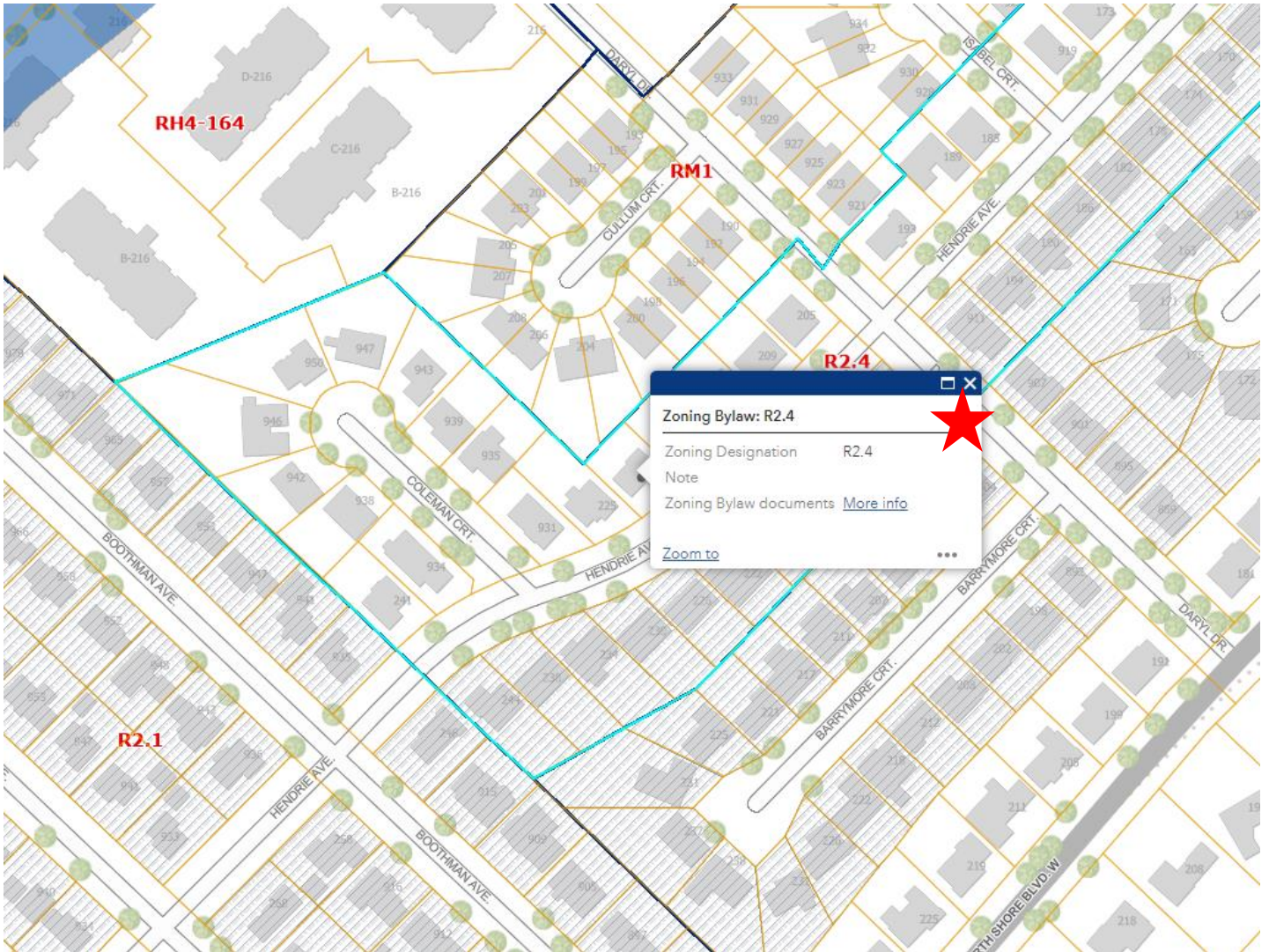


Zoning Information

221 Hendrie Avenue Burlington



R2.4 – Residential Zone

TABLE OF CONTENTS

PART 2: RESIDENTIAL ZONES..... 4

1. GENERAL PROVISIONS..... 4

2. PROHIBITED USES..... 5

3. R ZONE PERMITTED USES (LOW DENSITY)..... 6

4. R1, R2, R3 ZONE REGULATIONS..... 7

4.1 LOT WIDTH, AREA, YARDS..... 7

4.2 LOT COVERAGE 8

4.3 PARKING..... 9

4.4 BUILDING HEIGHT 9

4.5 FLOOR AREA RATIO..... 9

4.6 DWELLING DEPTH..... 9

4.7 ARCHITECTURAL FEATURES..... 9

4.8 GARAGES..... 9

4.9 CHARACTER AREA MAPS..... 11

5. R4 ZONE REGULATIONS..... 14

5.1 LOT WIDTH, AREA, YARDS..... 14

5.2 PARKING..... 14

5.3 BUILDING HEIGHT 14

6. R5 ZONE REGULATIONS..... 15

6.1 LOT WIDTH, AREA, YARDS, DENSITY, HEIGHT 15

6.2 LANDSCAPE AREA AND BUFFER 15

6.3 PARKING..... 15

6.4 FENCING..... 15

6.5 BUILDING HEIGHT 16

7. RM ZONE PERMITTED USES (MEDIUM DENSITY)..... 16

8. RM1 ZONE REGULATIONS..... 17

8.1 LOT WIDTH, AREA, YARDS, HEIGHT, LANDSCAPE AREA 17

8.2 LOT COVERAGE 17

8.3 PARKING..... 17

8.4 BUILDING HEIGHT 18

9. RM2 ZONE REGULATIONS..... 18

9.1 LOT WIDTH, AREA, YARDS, DENSITY, FLOOR AREA RATIO, HEIGHT, AMENITY AREA, PRIVACY AREA 18

9.2 LANDSCAPE AREA AND BUFFER 18

9.3 PARKING..... 19

9.4 BUILDING HEIGHT 19

10. RM3 ZONE REGULATIONS..... 19

10.1 LOT WIDTH, AREA, YARDS, DENSITY, FLOOR AREA RATIO, HEIGHT, AMENITY AREA, PRIVACY AREA 19

10.2 LANDSCAPE AREA AND BUFFER 20

10.3 PARKING..... 20

10.4 BUILDING HEIGHT 20

Part 2 – Residential Zones

11. RM4 ZONE REGULATIONS	20
11.1 LOT WIDTH, AREA, YARDS.....	20
11.2 BUILDING HEIGHT	21
11.3 LOT COVERAGE	21
11.4 PARKING.....	21
12. RM5 ZONE REGULATIONS	21
12.1 LOT WIDTH, AREA, YARDS.....	21
12.2 DENSITY	22
12.3 PARKING.....	22
12.4 BUILDING HEIGHT	22
13. RH ZONE PERMITTED USES (HIGH DENSITY)	22
14. REGULATIONS FOR APARTMENTS, STACKED TOWNHOUSE, RETIREMENT HOME	23
14.1 LOT WIDTH, AREA, YARDS, DENSITY, FLOOR AREA RATIO, HEIGHT, AMENITY	23
14.2 LANDSCAPE AREA AND BUFFER	24
14.3 PARKING.....	24
14.4 OUTSIDE STORAGE	25
15. REGULATIONS FOR STREET TOWNHOUSES	25
15.1 LOT WIDTH, AREA, YARDS.....	25
15.2 DENSITY	25
15.3 STREET ACCESS.....	25
15.4 PARKING.....	25
15.5 BUILDING HEIGHT	26
16. RO ZONE PERMITTED USES (ORCHARD COMMUNITY)	26
17. RO1 ZONE REGULATIONS	26
17.1 LOT WIDTH, AREA, YARDS.....	26
17.2 LOT COVERAGE	27
17.3 PARKING.....	27
17.4 BUILT FORM	27
17.5 ENCROACHMENTS	28
17.6 BUILDING HEIGHT	28
18. RO2 ZONE REGULATIONS	28
18.1 LOT WIDTH, AREA, YARDS.....	28
18.2 DENSITY	29
18.3 ALTERNATE USES.....	29
18.4 BUILDING HEIGHT	29
18.5 LOT COVERAGE	29
18.6 PARKING.....	30
18.7 PRIVACY AREA	30
18.8 BUILT FORM	30
18.9 LANDSCAPE BUFFER	30
18.10 ENCROACHMENTS	31
19. RO3 ZONE REGULATIONS	31
19.1 LOT WIDTH, AREA, YARDS.....	31
19.2 DETACHED GARAGE	32
19.3 BUILDING HEIGHT	32
19.4 BUILT FORM	32
19.5 LOT COVERAGE	33
19.6 PARKING.....	33

Part 2 – Residential Zones

19.7	ENCROACHMENTS	33
20.	RO4 ZONE REGULATIONS	34
20.1	LOT WIDTH, AREA, YARDS.....	34
20.2	ACCESSORY USES AND REGULATIONS.....	35
20.3	DENSITY	35
20.4	BUILDING HEIGHT	35
20.5	BUILT FORM	35
20.6	ENCROACHMENTS	36
20.7	LOT COVERAGE	36
20.8	LANDSCAPE BUFFER	36
20.9	AMENITY AREA.....	36
20.10	PARKING.....	37
20.11	LANEWAYS.....	37
21.	RAL ZONE PERMITTED USES (ALTON COMMUNITY)	37
22.	RAL1 ZONE REGULATIONS	39
22.1	LOT WIDTH, AREA, YARDS.....	39
22.2	LOT COVERAGE	39
22.3	PARKING.....	39
22.4	ENCROACHMENTS	39
22.5	BUILDING HEIGHT	40
22.6	DRIVEWAYS AND WALKWAYS.....	40
23.	RAL2 ZONE REGULATIONS	40
23.1	LOT WIDTH, AREA, YARDS.....	40
23.2	LOT COVERAGE	41
23.3	PARKING.....	41
23.4	ENCROACHMENTS	41
23.5	BUILDING HEIGHT	41
23.6	DRIVEWAYS AND WALKWAYS.....	41
24.	RAL3 ZONE REGULATIONS	42
24.1	LOT WIDTH, AREA, YARDS.....	42
24.2	DENSITY	42
24.3	PARKING.....	42
24.4	ENCROACHMENTS	43
24.5	BUILT FORM	43
24.6	BUILDING HEIGHT	43
24.7	DRIVEWAYS AND WALKWAYS.....	43
24.8	LANDSCAPING AND AMENITY AREA	43
25.	RAL4 ZONE REGULATIONS	44
25.1	LOT WIDTH, AREA, YARDS.....	44
25.2	DENSITY & FLOOR AREA RATIO	45
25.3	PARKING.....	45
25.4	BUILDING HEIGHT	45
25.5	LANDSCAPING AND AMENITY AREA	45
25.6	OUTSIDE STORAGE	45

PART 2: RESIDENTIAL ZONES

ZONE DESIGNATIONS:	R1	TO	R5	(Low Density Residential)
	RM1	TO	RM5	(Medium Density Residential)
	RH1	TO	RH5	(High Density Residential)
	RO1	TO	RO4	(Orchard Community Residential)
	RAL1	TO	RAL4	(Alton Community Residential)

1. GENERAL PROVISIONS

No persons shall in any of the zones included in Part 2 of this By-law use any land or erect any building or structure except in accordance with the uses permitted and the regulations thereto and subject to the following:

PART 1:	GENERAL CONDITIONS AND PROVISIONS
PART 14:	EXCEPTIONS TO ZONE DESIGNATIONS

(a) Holding Zone

Where a zone designation is preceded by the Holding Symbol 'H' the uses permitted shall be in accordance with Part 11, Subsection 1.1. Development or redevelopment of lands having an 'H' zoning shall be deemed premature until the 'H' prefix is removed in accordance with Part 11, Subsection 1.2.

(b) Accessory Buildings and Structures

Refer to Part 1, Subsection 2.2

(c) Patios and Decks

Refer to Part 1, Subsection 2.3

(d) Fencing and Privacy Screens

Refer to Part 1, Subsection 2.4

(e) Swimming Pools

Refer to Part 1, Subsection 2.5

(f) Lands Adjacent to Lake Ontario and Burlington Bay

Refer to Part 1, Subsection 2.30

(g) Side Yard Requirements for "L" Shape Dwellings

Where the front elevation of a detached dwelling, without an attached garage or carport, designed in an "L" shape forming one side and one end of a parking space 4.5 m wide by 6.5 m long, the required side yard for that dwelling shall be the same as that required for a detached dwelling with an attached garage or carport.

(h) Parking Lot

Parking lots shall be set back 4.5 m from a street line.

(i) Parking Spaces and Driveways

(i) For townhouses, back-to-back townhouses, stacked townhouses, cluster homes, and apartment buildings up to 3 storeys, driveways and parking lots shall be set back 3 m from a wall of a building containing windows of habitable rooms, except where a parking space and driveway is for the exclusive use of the unit occupant the setback shall not apply.

Parking spaces shall be set back at least 6 m from an R1, R2, R3 zone.

(ii) For apartment buildings 4 storeys or more in height, driveways shall be set back 9 m and parking spaces 6 m from a window of a habitable room in a dwelling unit located on the ground floor or basement.

Driveways and parking spaces shall be set back 6 m from an R1, R2, R3 zone.

(j) Parking Structures

An enclosed parking structure that extends more than 1.6 m above finished grade shall be subject to the same yard requirements as a principal building.

An enclosed parking structure below grade and up to 1.6 m above grade shall be set back 3 m from a street line.

An enclosed parking structure below and above grade shall not encroach into a required landscape buffer abutting a residential zone.

2. PROHIBITED USES

Notwithstanding the uses permitted in Residential Zones, the following uses, as well as those in Part 1, Subsection 2.22, are prohibited except where permitted by the respective zone:

- Parking or storing a motor vehicle, excepting a recreational vehicle, exceeding a registered gross vehicle weight of 3000 kg, an overall length of 6 m or an overall height of 2.6 m is prohibited.
- Parking or storing a motor vehicle equipped with a stake body is prohibited.
- Parking or storing a recreational vehicle on or off a trailer or supported by other means or parking or storing a utility trailer including its load which exceeds a combined height of 3.6 m is prohibited.
- The parking or storage of any motor vehicle, motorcycle, snowmobile, jetski, trailer, recreational vehicle, boat, or other such conveyance is not permitted within a landscaped open space area.

3. R ZONE PERMITTED USES (LOW DENSITY)

The uses permitted in all Residential 'R' Zones shall be in accordance with Table 2.3.1:

Table 2.3.1

USE	LOW DENSITY ZONES				
	R1	R2	R3	R4	R5
Detached Dwelling	✓	✓	✓		
Semi-Detached Dwelling				✓	
Cluster Homes					✓
Additional Residential Units	✓ (a)	✓ (a)	✓ (a)	✓ (a)	✓ (a)

Footnote to Table 2.3.1:

(a) Subject to Part 1, Section 2.21, Subsection (u)

4. R1, R2, R3 ZONE REGULATIONS

4.1 LOT WIDTH, AREA, YARDS

Table 2.4.1

Zone	Lot Width	Lot Area	Front Yard	Rear Yard	Side Yard	Street Side Yard
R1 ZONES						
R1.1	30 m	1850 m ²	9 m	9 m (c)	(a)	9 m
R1.2	24 m	925 m ²	9 m	9 m (c)	(a)(d)	9 m
R2 ZONES						
R2.1	18 m	700 m ²	11 m (e)(f)	10 m (c)	(a)(d)	4.5 m
R2.2	18 m	700 m ²	11 m	10 m (c)	(b)	4.5 m
R2.3	18 m	680 m ²	7.5 m	9 m (c)	(b)	4.5 m
R2.4	16 m	600 m ²	6 m	9 m (c)	(b)(g)	4.5 m
R3 ZONES						
R3.1	15 m	500 m ²	6 m	9 m (c)	(b)	4.5 m
R3.2	15 m	425 m ²	6 m	9 m (c)	(b)	4.5 m
R3.3	13 m	400 m ²	6 m	12 m (c)	(b)	4.5 m
R3.4	12 m	400 m ²	6 m	7.5 m (c)	(a)	4.5 m

Footnotes to Table 2.4.1

- (a) With attached garage or carport: 10% of actual lot width
 Without attached garage or carport: 10% of actual lot width, 3 m minimum on one side
- (b) Without attached garage or carport:
 (i) One or one and a half storey side: 1.2 m, 3 m other side
 (ii) Two or more storey side: 1.8 m, 3 m other side
- With attached garage or carport:
 (i) One or one and a half storey side: 1.2 m
 (ii) Two or more storey side: 1.8 m
- (c) On a corner lot the rear yard may be 4.5 m
- (d) Properties located within the Roseland and Indian Point Character Area as identified in Part 2 – Residential Zones, Section 4.9 Character Area Maps:
- With attached garage or carport:
 Lots under 17 m in width: 10% of actual lot width
 Lots between 17-25 m in width: 12% of actual lot width
 Lots greater than 25 m in width: 15% of actual lot width up to a maximum of 5 m
- Without attached garage or carport:
 Lots under 17 m in width: 10% of actual lot width, 3 m minimum on the side with a driveway

Part 2 – Residential Zones

Lots between 17-25 m in width:	12% of actual lot width, 3 m minimum on the side with a driveway
Lots greater than 25 m in width:	15% of actual lot width, 3 m minimum on the side with a driveway

- (e) Properties located on the west side of Indian Road as identified in Part 2 – Residential Zones, Section 4.9 Character Area Maps shall have a front yard of 4 m.
- (f) Properties located within the Shoreacres Character Area as identified in Part 2 – Residential Zones, Section 4.9 Character Area Maps with an R2.1 zone shall have a front yard of 9 m.
- (g) Properties located within the Shoreacres Character Area as identified in Part 2 – Residential Zones, Section 4.9 Character Area Maps shall have a side yard subject to footnote (a) above.

Table 2.4.2

Other Yards	Requirement
Building setback abutting a creek block	7.5 m, 4.5 m if block includes a 3 m buffer
Yard abutting a pipeline easement	7 m
Yard abutting a railway right-of-way	30 m

4.2 MAXIMUM LOT COVERAGE

Table 2.4.3

Dwelling Type	Dwelling with Attached Garage	Dwelling without Attached Garage
One storey	40% including accessory buildings	32% plus 8% for accessory buildings
One and a half storey	37.5% including accessory buildings	29.5% plus 8% for accessory buildings
Two or more storeys	35% including accessory buildings 40% in R3.3 and R3.4 zones	27% plus 8% for accessory buildings 32% plus 8% in R3.3 and R3.4 zones
All Dwellings in Designated Areas (b) (c)	35% for one storey dwellings including accessory buildings	27% for one storey dwellings plus 8% for accessory buildings
	30% for one and a half storey dwellings including accessory buildings	22% for one and a half storey dwellings plus 8% for accessory buildings
	25% for all other dwelling types including accessory buildings	17% for all other dwelling types plus 8% for accessory buildings

Footnotes to Table 2.4.3

- (a) One accessory building less than 10 m² and less than 2.5 m in height shall be exempt from the lot coverage requirements of Table 2.4.3.

- (b) Designated Areas are shaded on ZONING MAPS in Part 15.
- (c) Properties with a front or street side yard abutting Lakeshore Road and North Shore Boulevard and all properties south of Lakeshore Road and North Shore Boulevard (excluding Indian Point Character Area as identified in Part 2 – Residential Zones, Section 4.9 Character Area Maps) shall be exempt from this lot coverage regulation. For through lots, the front building elevation shall determine the front of the lot for the purposes of this regulation.

4.3 PARKING

Parking shall be provided in accordance with Part 1, Subsection 2.25 “Off-Street Parking and Loading Requirements”.

4.4 BUILDING HEIGHT

(a) Residential building height shall be provided in accordance with Part 1, Subsection 2.31 “Residential Building Height”.

4.5 FLOOR AREA RATIO

- (a) A maximum floor area ratio of 0.45:1 shall apply to all properties in Designated Areas for Lot Coverage.
- (b) Notwithstanding subsection a) above, properties located within the Shoreacres Character Area as identified in Part 2 – Residential Zones, Section 4.9 Character Area Maps shall have a maximum floor area ratio of 0.4:1.

4.6 DWELLING DEPTH

(a) Maximum depth of a dwelling shall be 18 m measured from building wall closest to front lot line to building wall closest to rear lot line.

Note - Properties with a front or street side yard abutting Lakeshore Road and North Shore Boulevard and all properties south of Lakeshore Road and North Shore Boulevard (excluding Indian Point Character Area as identified in Part 2 – Residential Zones, Section 4.9 Character Area Maps) shall be exempt from this dwelling depth regulation. For through lots, the front building elevation shall determine the front of the lot for the purposes of this regulation.

4.7 ARCHITECTURAL FEATURES

(a) On building elevations facing a street, the height of columns on the first storey shall not exceed the height of the ceiling of the first storey.

4.8 GARAGES

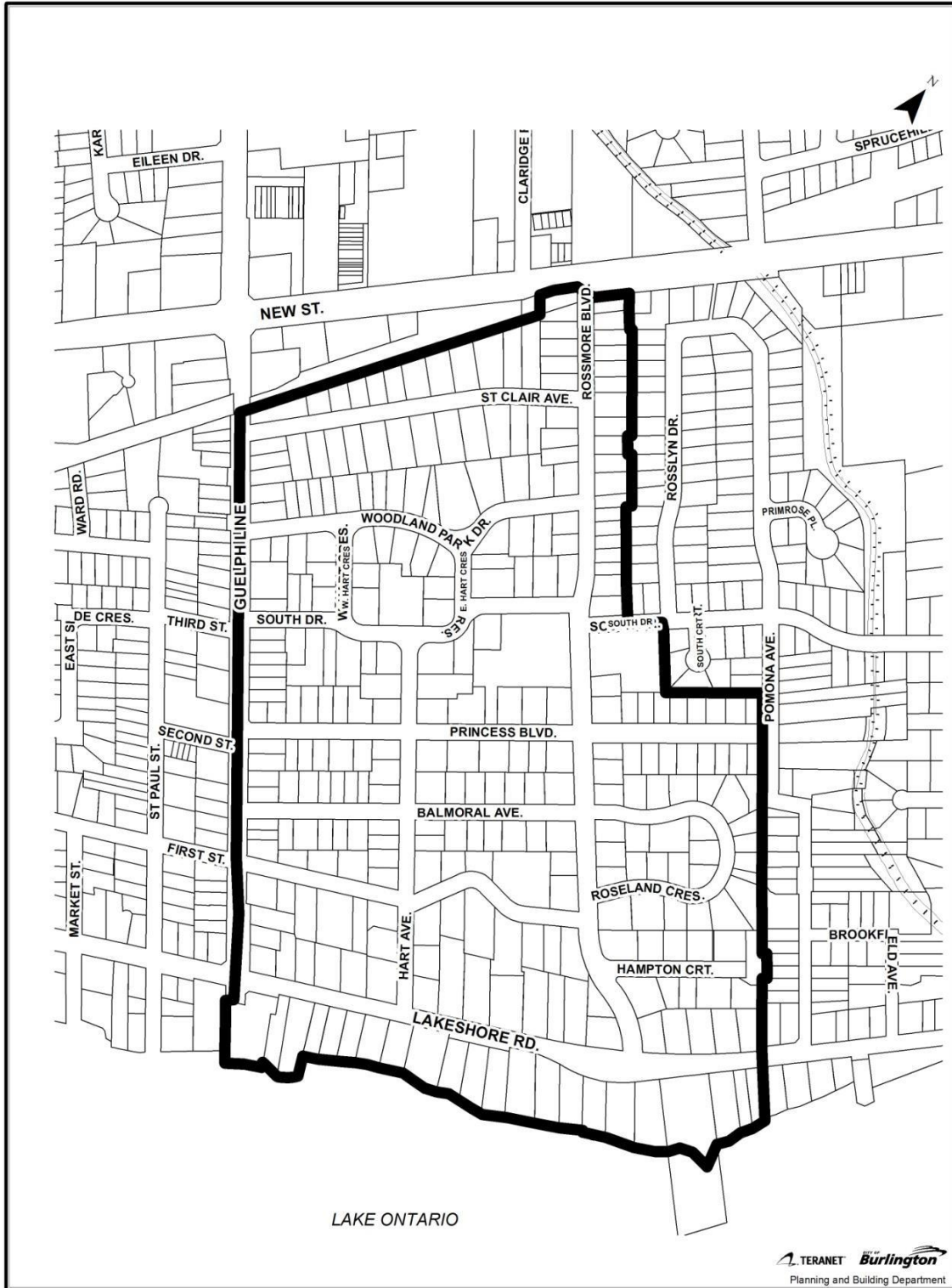
(a) The width of a front loading attached garage shall not exceed 50% of the width of its building elevation.

Part 2 – Residential Zones

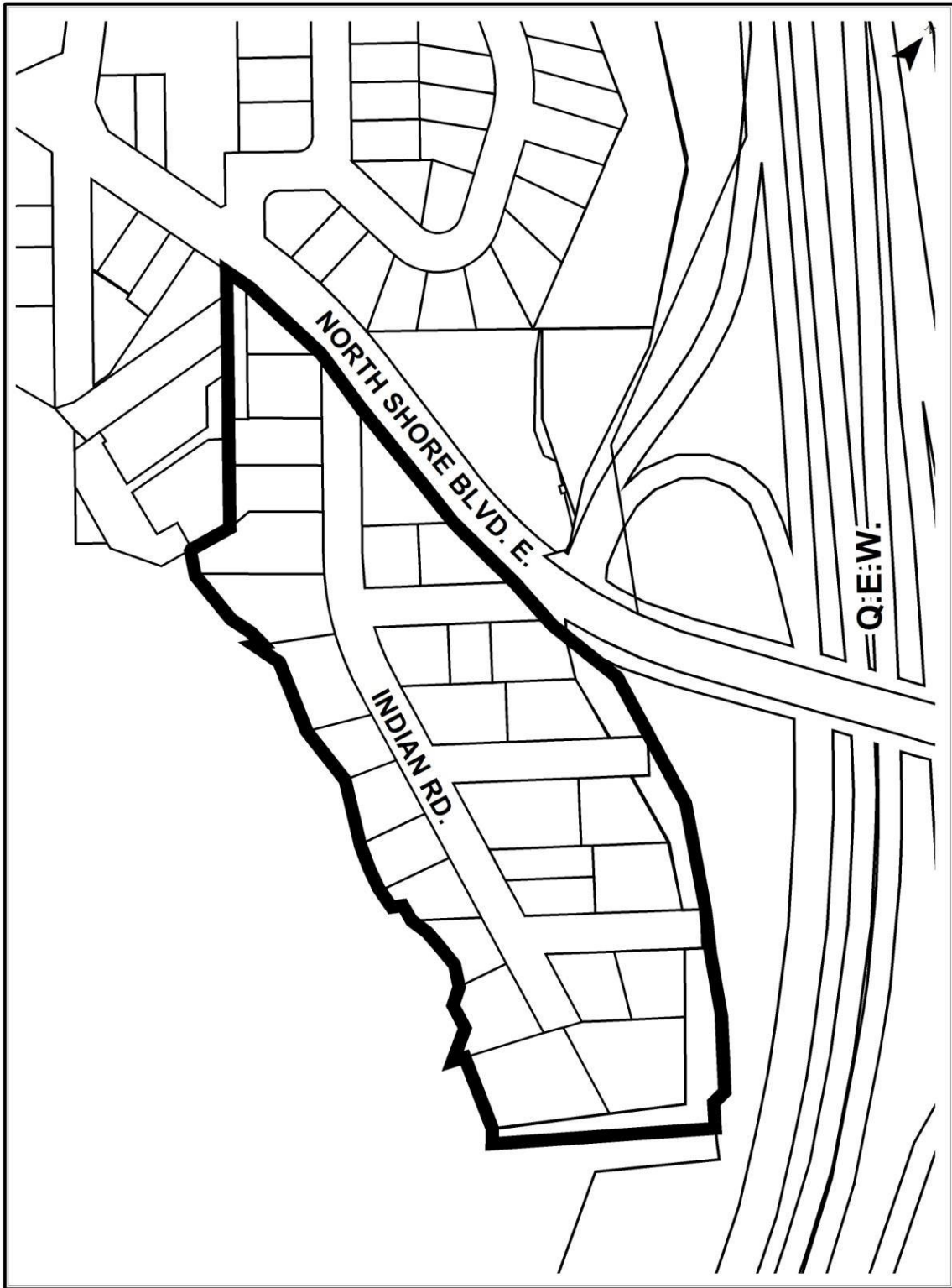
- (b)** An attached garage with a garage door facing a street is not permitted to project beyond the longest portion of a wall facing a street and containing residential floor area on the first storey of a dwelling.

Note - Notwithstanding Part 2, Section 4.8 of By-law 2020, as amended, any dwelling which legally existed as of the date of the enactment of Zoning By-law 2020.374 (December 19, 2016), and used for a purpose permitted by this By-law, is deemed to conform to the regulations of this By-law for the life of the existing dwelling.

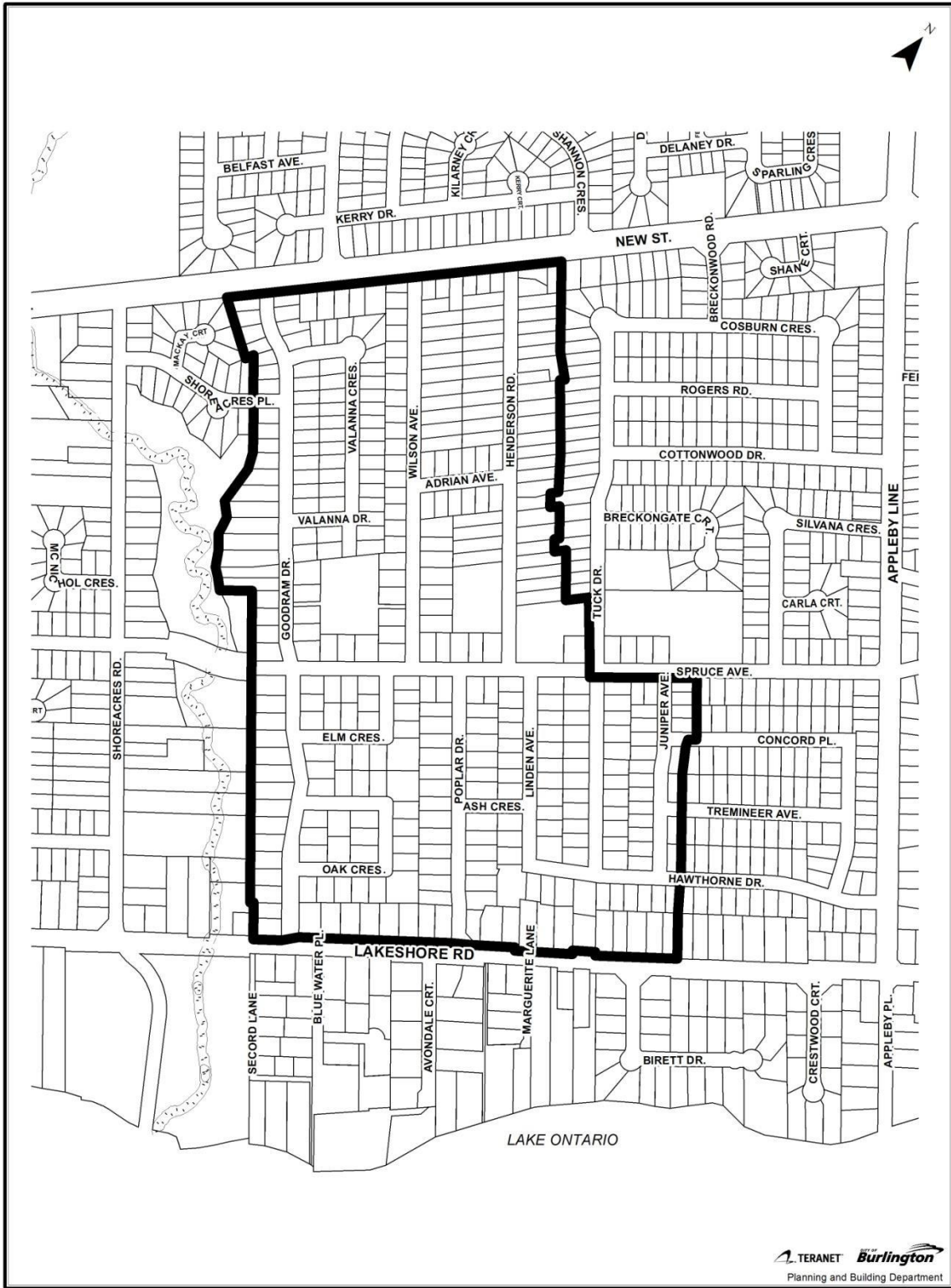
4.9 CHARACTER AREA MAPS
(a) Roseland Character Area



(b) Indian Point Character Area



(c) Shoreacres Character Area



5. R4 ZONE REGULATIONS

5.1 LOT WIDTH, AREA, YARDS

Table 2.5.1

Dwelling	Lot Width	Lot Area	Front Yard	Rear Yard	Street Side Yard	Side Yard
Semi-Detached	9.5 m	400 m ²	6 m	9 m	6 m	Without attached garage or carport: 0 m, 3 m other side With attached garage or carport: One or one and a half storey side: 0 m, 1.2 m other side Two or more storey side: 0 m, 1.8 m other side

Table 2.5.2

Other Yards	Requirement
Building setback abutting a creek block	7.5 m, 4.5 m if block includes a 3 m buffer
Yard abutting a pipeline easement	7 m
Yard abutting a railway right-of-way	30 m

5.2 PARKING

Parking shall be provided in accordance with Part 1, Subsection 2.25 “Off-Street Parking and Loading Requirements”

5.3 BUILDING HEIGHT

(a) Residential building height shall be provided in accordance with Part 1, Subsection 2.31 “Residential Building Height”

6. R5 ZONE REGULATIONS

6.1 LOT WIDTH, AREA, YARDS, DENSITY, HEIGHT

Table 2.6.1

Regulation	Cluster Homes
Lot Width	12 m
Lot Area	2000 m ²
Yard abutting a street	7.5 m
Yard abutting a rear building elevation	6 m, 9 m abutting R1, R2, R3 zones
Yard abutting a side building elevation	3 m, 4.5 m abutting R1, R2, R3 zones
Density	25 units/ha maximum

Table 2.6.2

Other Yards	Requirement
Building setback abutting a creek block	7.5 m, 4.5 m if block includes a 3 m buffer
Yard abutting a pipeline easement	7 m
Yard abutting a railway right-of-way	30 m

6.2 LANDSCAPE AREA AND BUFFER

Landscape Area

Abutting a street: 4.5 m

Landscape Buffer

Abutting R1, R2, R3 zones: 3 m

6.3 PARKING

Parking shall be provided in accordance with Part 1, Subsection 2.25 “Off-Street Parking and Loading Requirements”

6.4 FENCING

Privacy Fencing (which may be a solid screen fence or a combination of chain-link fence and landscape planting forming a dense, year-round screen), having a minimum height of 1.8 m shall be installed on the common boundary with adjacent residential properties.

6.5 BUILDING HEIGHT

(a) Building height shall be provided in accordance with Part 1, Subsection 2.31 “Residential Building Height”

(b) Maximum height: 2 storeys

7. RM ZONE PERMITTED USES (MEDIUM DENSITY)

The uses permitted in all Residential ‘RM’ Zones shall be in accordance with Table 2.7.1:

Table 2.7.1

USE	MEDIUM DENSITY ZONES				
	RM1	RM2	RM3	RM4	RM5
Detached Dwelling	✓ (a)	✓ (a)	✓ (a)	✓	
Semi-Detached Dwelling	✓	✓ (b)	✓ (b)	✓	
Duplex Building	✓	✓ (b)	✓ (b)		
Triplex Building	✓	✓ (b)	✓ (b)		
Fourplex Building		✓	✓ (c)		
Townhouse Building		✓	✓ (c)		
Street Townhouse Building			✓ (d)		✓
Back-to-Back Townhouse Building			✓		
Stacked Townhouse Building			✓		
Apartment Building			✓		
Retirement Home	✓ (c)	✓	✓ (c)		
Lodge, Fraternity, Private Club	✓ (e,f)	✓ (e,f)	✓ (e,f)		
Community Institution	✓ (e,f)	✓ (e,f)	✓ (e,f)		
Additional Residential Units	✓ (g)	✓ (g)	✓ (g)	✓ (g)	✓ (g)

Footnotes to Table 2.7.1

(a) Subject to R3.4 Zone regulations

(b) Subject to RM1 Zone regulations

(c) Subject to RM2 Zone regulations

(d) Subject to RM5 Zone regulations

(e) Subject to RM3 Zone regulations

(f) Permitted only on lands abutting a street having a deemed width of 26 m or greater

(g) Subject to Part 1, Section 2.21, Subsection (u)

8. RM1 ZONE REGULATIONS

8.1 LOT WIDTH, AREA, YARDS, HEIGHT, LANDSCAPE AREA

Table 2.8.1

Regulation	Semi-Detached Dwelling	Duplex Dwelling	Triplex Dwelling
Lot Width	9 m/unit	9 m	6 m/unit
Lot Area	270 m ² /unit	270 m ²	200 m ² /unit
Front Yard	6 m	6 m	6 m
Rear Yard	9 m	7.5 m	7.5 m
Side Yard			Interior side yard 0 m
Without attached garage or carport:			
One or one and a half storey side	0 m, 3 m other side	N/A	3 m, 1.2 m other side
Two or more storey side	0 m, 3 m other side	3 m, 1.8 m other side	3 m, 1.8 m other side
With attached garage or carport:			
One or one and a half storey side	0 m, 1.2 m other side	N/A	1.2 m
Two or more storey side	0 m, 1.8 m other side	1.8 m	1.8 m
Street Side Yard	4 m	4 m	4 m
Landscape Area	***	***	25%

Table 2.8.2

Other Yards	Requirement
Building setback abutting a creek block	7.5 m, 4.5 m if block includes a 3 m buffer
Yard abutting a pipeline easement	7 m
Yard abutting a railway right-of-way	30 m

8.2 LOT COVERAGE

For detached lots 12 m or greater in width the lot coverage provisions set out in Part 2, Subsection 4.2 shall apply.

8.3 PARKING

Parking shall be provided in accordance with Part 1, Subsection 2.25 “Off-Street Parking and Loading Requirements”.

8.4 BUILDING HEIGHT

(a) Building height shall be provided in accordance with Part 1, Subsection 2.31 “Residential Building Height”

(b) Maximum height: 2 ½ storeys

9. RM2 ZONE REGULATIONS

9.1 LOT WIDTH, AREA, YARDS, DENSITY, FLOOR AREA RATIO, HEIGHT, AMENITY AREA, PRIVACY AREA

Table 2.9.1

Regulation	Fourplex	Townhouse	Retirement Home
Lot Width	18 m	45 m	30 m
Lot Area	700 m ²	0.4 ha	0.2 ha
Front Yard	6 m (a)	7.5 m (a)	7.5 m (a)
Rear Yard	9 m	9 m	9 m
Side Yard	3 m	4.5 m	4.5 m
Street Side Yard	6 m	6 m	6 m
Yard abutting R1, R2, R3 Zone	***	9 m	12 m
Density	25 units/ha	(b)	***
Floor Area Ratio	***	***	1.25:1 maximum
Amenity Area	***	25 m ² /bedroom 15 m ² /efficiency	***
Privacy Area	***	20 m ² per unit	***

Footnotes to Table 2.9.1

(a) Abutting a street having a deemed width of 30 m or greater: 9 m

(b) Density: minimum: 25 units/ha
 maximum: 40 units/ha

Table 2.9.2

Other Yards	Requirement
Building setback abutting a creek block	7.5 m, 4.5 m if block includes a 3 m buffer
Yard abutting a pipeline easement	7 m
Yard abutting a railway right-of-way	30 m

9.2 LANDSCAPE AREA AND BUFFER

Landscape Area

4.5 m abutting a street having a deemed width up to 26 m

6 m abutting a street having a deemed width greater than 26 m

Landscape Buffer

Abutting R1, R2, R3 zones: 6 m

9.3 PARKING

Parking shall be provided in accordance with Part 1, Subsection 2.25 “Off-Street Parking and Loading Requirements”.

9.4 BUILDING HEIGHT

(a) 4 storey building height maximum for retirement home. Maximum building height for other permitted uses shall be provided in accordance with Part 1, Subsection 2.31 “Residential Building Height”.

(b) Maximum height for townhouse and fourplex dwellings: 2 storeys.

10. RM3 ZONE REGULATIONS

10.1 LOT WIDTH, AREA, YARDS, DENSITY, FLOOR AREA RATIO, HEIGHT, AMENITY AREA, PRIVACY AREA

Table 2.10.1

Regulation	Stacked Townhouse Apartment Building	Back-to-Back Townhouse	Community Institution Lodge, Fraternity, Private Club
Lot Width	30 m	45 m	18 m
Lot Area	0.4 ha	0.4 ha	0.1 ha
Front Yard	7.5 m (a)	7.5 m (a)	7.5 m (a)
Rear Yard	9 m	9 m	9 m
Side Yard	4.5 m	4.5 m	4.5 m
Street Side Yard	6 m	6 m	6 m
Yard abutting R1, R2, R3 Zone	12 m	12 m	12 m
Density	25 units/ha min. 50 units/ha max.	50 units/ha max.	* * *
Floor Area Ratio	* * *	* * *	1.25:1 maximum
Amenity Area	25 m ² for each bedroom in a unit 15 m ² for each efficiency unit	25 m ² /unit (b)	* * *
Privacy Area	10 m ² per unit	(c)	* * *

Footnotes to Table 2.10.1

(a) Abutting a street having a deemed width of 30 m or greater: 9 m

(b) As a component of the required amenity area per unit, each back-to-back townhouse development shall have a minimum of one common amenity area, with a minimum area of 100m², or a total common amenity area of 6 m² per back-to-back unit, whichever is greater, and may include decorative accessory structures such as a gazebo, arbor, pergola, as well as playground equipment, but may not include other accessory buildings or structures, unitary equipment, mailboxes, or above-ground utility boxes.

Part 2 – Residential Zones

- (c) Each unit in a back-to-back townhouse development shall contain an individual balcony with an area of 5.5 m², separated from adjoining units by a wall or privacy screen and with a maximum projection of 1.8 m from the front wall of the back-to-back townhouse building.

Table 2.10.2

Other Yards	Requirement
Building setback abutting a creek block	7.5 m, 4.5 m if block includes a 3 m buffer
Yard abutting a pipeline easement	7 m
Yard abutting a railway right-of-way	30 m

10.2 LANDSCAPE AREA AND BUFFER

Landscape Area

4.5 m abutting a street having a deemed width up to 26 m

6 m abutting a street having a deemed width greater than 26 m

Landscape Buffer

Abutting R1, R2, R3 zones: 6 m

10.3 PARKING

Parking shall be provided in accordance with Part 1, Subsection 2.25 “Off-Street Parking and Loading Requirements”.

10.4 BUILDING HEIGHT

(a) Maximum height: 3 storeys

(b) Stacked townhouse dwellings shall be provided in accordance with Part 1, Subsection 2.31 “Residential Building Height”.

11. RM4 ZONE REGULATIONS

11.1 LOT WIDTH, AREA, YARDS

Table 2.11.1

Dwelling Unit	Lot Width	Lot Area	Front Yard	Rear Yard	Side Yard	Street Side Yard
Detached	10 m	300 m ²	6 m	9 m	(a)	4 m
Semi-Detached	8.5 m	250 m ²	6 m	9 m	(a) interior side yard 0 m	4 m

Footnotes to Table 2.11.1

(a) Without attached garage or carport:

One or one and a half storey side: 1.2 m, 3 m other side
 Two or more storey side: 1.8 m, 3 m other side

With attached garage or carport:

One or one and a half storey side: 1.2 m
 Two or more storey side: 1.8 m

Table 2.11.2

Other Yards	Requirement
Building setback abutting a creek block	7.5 m, 4.5 m if block includes a 3 m buffer
Yard abutting a pipeline easement	7 m
Yard abutting a railway right-of-way	30 m

11.2 BUILDING HEIGHT

- (a) Residential building height shall be provided in accordance with Part 1, Subsection 2.31 “Residential Building Height”.
- (b) Maximum height: 2 ½ storeys

11.3 LOT COVERAGE

For detached lots 12 m or greater in width the lot coverage provisions set out in Subsection 4.2 shall apply.

11.4 PARKING

Parking shall be provided in accordance with Part 1, Subsection 2.25 “Off-Street Parking and Loading Requirements”.

12. RM5 ZONE REGULATIONS

12.1 LOT WIDTH, AREA, YARDS

Table 2.12.1

Dwelling	Lot Width	Lot Area	Front Yard	Rear Yard	Side Yard	Street Side Yard
Street Townhouse	6.8 m	200 m ²	6 m	9 m	1.2 m; Interior side yard 0 m	4 m

Part 2 – Residential Zones

Table 2.12.2

Other Yards	Requirement
Building setback abutting a creek block	7.5 m, 4.5 m if block includes a 3 m buffer
Yard abutting a pipeline easement	7 m
Yard abutting a railway right-of-way	30 m

12.2 DENSITY

Minimum: 25 units per hectare

12.3 PARKING

Parking shall be provided in accordance with Part 1, Subsection 2.25 “Off-Street Parking and Loading Requirements”.

12.4 BUILDING HEIGHT

(a) Residential building height shall be provided in accordance with Part 1, Subsection 2.31 “Residential Building Height”.

(b) Maximum height: 2 storeys

13. RH ZONE PERMITTED USES (HIGH DENSITY)

13.1 The uses permitted in all ‘RH’ Zones shall be in accordance with Table 2.13.1:

Table 2.13.1

USE	HIGH DENSITY ZONES				
	RH1	RH2	RH3	RH4	RH5
Apartment Building	✓	✓	✓	✓	✓
Stacked Townhouse	✓	✓		✓	✓
Back-to-Back Townhouse	✓ (a)	✓ (a)		✓ (a)	✓ (a)
Street Townhouse	✓	✓		✓	✓
Retirement Home	✓	✓	✓	✓	✓
Community Institution per RM3 zone	✓				
Lodge, Fraternity, Private Club per RM3 zone	✓				
Additional Residential Units	✓ (b)	✓ (b)		✓ (b)	✓ (b)

Footnote to Table 2.13.1

(a) Subject to RM3 zone regulations, with the exception of the maximum density, which shall be 65 units per hectare.

(b) Subject to Part 1, Section 2.21, Subsection (u)

14. REGULATIONS FOR APARTMENTS, STACKED TOWNHOUSE, RETIREMENT HOME

14.1 LOT WIDTH, AREA, YARDS, DENSITY, FLOOR AREA RATIO, HEIGHT, AMENITY

Table 2.14.1

Regulation	Apartment Building, Stacked Townhouse, Retirement Home				
	RH1	RH2	RH3	RH4	RH5
Lot Width	30 m	45 m	30 m	45 m	45 m
Lot Area	0.2 ha	0.2 ha	0.1 ha	0.2 ha	0.2 ha
Front Yard and Street Side Yard	7.5 m	(a)	6 m maximum	(a)	(a)
Rear Yard	9 m	(b)	7.5 m	(b)	(b)
Side Yard	4.5 m	(b)	3 m	(b)	(b)
Yard abutting R1, R2, R3 zone	15 m	(c)	***	(c)	(c)
Density (excluding Retirement Home)	(d)	(e)	50 u/ha minimum 185 u/ha maximum	(f)	50 u/ha minimum 185 u/ha maximum
Floor Area Ratio (Retirement Home)	1.25:1 maximum	1.25:1 maximum	1.25:1 maximum	1.25:1 maximum	1.25:1 maximum
Building Height (maximum)	6 storeys (g)	18 storeys (g)	24 m (g)	12 storeys (g)	no maximum (g)
Amenity Area	25 m ² per bedroom; 15 m ² per efficiency	25 %	25 m ² per unit 100 m ² minimum	25 m ² per bedroom; 15 m ² per efficiency	25 m ² per bedroom; 15 m ² per efficiency
Yard Abutting: Pipeline Easement Railway right-of-way Building setback abutting a creek block:	7 m 30 m 7.5 m, 4.5 m if block includes a 3 m buffer				

Footnotes to Table 2.14.1

(a) 7.5 m plus 1 m for each storey above 6 storeys to a maximum of 15 m
Abutting North Shore Boulevard the minimum yard shall be 15 m

(b)

Yard	Building wall 30 m or less in length	Building wall exceeding 30 m in length
Buildings up to 6 storeys	7.5 m	7.5 m plus 1 m for each 5 m wall length exceeds 30 m
Buildings over 6 storeys	½ the height of the building	½ the height of the building plus 1 m for each 5 m wall length exceeds 30 m

(c)

Yard Abutting R1,R2, R3 Zone	Building wall 30 m or less in length	Building wall exceeding 30 m in length
Buildings up to 6 storeys	15 m	15 m plus 1 m for each 5 m wall length exceeds 30 m
Buildings over 6 storeys	15 m plus 1 m for each storey over 6 storeys	15 m plus 1 m for each storey over 6 plus 1 m for each 5 m wall length exceeds 30 m

- (d) Minimum: 50 units per hectare
Maximum: 50 units per hectare plus 1 additional dwelling unit for each 4 enclosed parking spaces to 75 units per hectare
- (e) Minimum: 50 units per hectare
Maximum: 50 units per hectare plus an additional 1.5 units per hectare for each 100 m² increase in lot area over the 2000m² minimum to 100 units/ha
- (f) Minimum: 50 units per hectare
Maximum: 100 units per hectare plus an additional 10 units per hectare for each 3% increase in enclosed parking to 150 units per hectare
- (g) Stacked townhouse building height shall be provided in accordance with Part 1, Subsection 2.31 “Residential Building Height”

14.2 LANDSCAPE AREA AND BUFFER

Landscape Area

4.5 m abutting a street having a deemed width up to 26 m

6 m abutting a street having a deemed width greater than 26 m

Not required in an RH3 zone

Landscape Buffer

Abutting R1, R2, R3 zones: 6 m

Abutting R4, R5 zones: 3 m

Abutting RM1 to RM5 zones: 3 m

14.3 PARKING

- (a) Parking shall be provided in accordance with Part 1, Subsection 2.25 “Off-Street Parking and Loading Requirements”

- (b) **Enclosed Occupant Parking**

RH1 Zone: none required

RH2 Zone: none required

RH3 Zone: 100% for units exceeding a density of 100 units per hectare

RH4 Zone: 75% of all required occupant parking

RH5 Zone: 75% of all required occupant parking

- (c) **Parking Lot, Spaces and Driveways in an RH3 Zone**

- (i) Notwithstanding Part 2, Subsection 1(h), a parking lot in an RH3 zone may be set back 1 m from a street line provided a decorative wall or fence having a height of 1 m to 1.2 m maximum screens the parking lot from the street.
- (ii) Notwithstanding Part 2, Subsection 1(i), where an apartment building is 3 storeys or less in height the setback of parking spaces and driveways from a wall of a building containing windows of habitable rooms shall be 2 m.

(iii) Notwithstanding Part 2, Subsection 1(i), where the apartment building is 4 storeys or greater in height parking spaces and driveways shall be set back 4 m from a window of a habitable room in a basement or ground floor dwelling unit.

14.4 OUTSIDE STORAGE

Waste stored outside shall be kept within a solid screen enclosure. In an RH5 zone the enclosure shall be attached to a principal building.

15. REGULATIONS FOR STREET TOWNHOUSES

15.1 LOT WIDTH, AREA, YARDS

Table 2.15.1

Street Townhouse					
Lot Width	Lot Area	Front Yard	Rear Yard	Side Yard	Street Side Yard
5.5 m	165 m ²	6 m	7.5 m	1.2 m Interior side yard 0 m	4 m

Table 2.15.2

Other Yards	Requirement
Building setback abutting a creek block	7.5 m, 4.5 m if block includes a 3 m buffer
Yard abutting a pipeline easement	7 m
Yard abutting a railway right-of-way	30 m

15.2 DENSITY

Minimum: 50 units per hectare

15.3 STREET ACCESS

Where a Street Townhouse requires vehicle access to a street having a deemed width of 26 m or greater, only indirect access shall be permitted via a common lane.

15.4 PARKING

Parking shall be provided in accordance with Part 1, Subsection 2.25 “Off-Street Parking and Loading Requirements”.

15.5 BUILDING HEIGHT

- (a) Residential building height shall be provided in accordance with Part 1, Subsection 2.31 “Residential Building Height”.
- (b) Maximum height: 2 storeys

16. RO ZONE PERMITTED USES (ORCHARD COMMUNITY)

The uses permitted in all Residential ‘RO’ Zones shall be in accordance with Table 2.16.1:

Table 2.16.1

USE	ORCHARD COMMUNITY ZONES			
	RO1	RO2	RO3	RO4
Detached Dwelling	✓	✓	✓	
Semi-Detached Dwelling	✓	✓	✓	
Duplex Dwelling	✓	✓	✓	✓
Triplex Dwelling		✓	✓	✓
Fourplex Dwelling		✓	✓	✓
Townhouse Dwelling		✓		✓
Street Townhouse Dwelling		✓	✓	✓
Stacked Townhouse Dwelling		✓		✓
Apartment Building				✓
Retirement Home				✓
Day Care Centre	✓ (a)	✓ (a)	✓ (a)	✓ (b)
Additional Residential Units	✓ (c)	✓ (c)	✓ (c)	✓ (c)

Footnotes to Table 2.16.1:

- (a) Permitted only on a street having a deemed width of 20 m or greater and subject to the RO1 zone regulations for a detached dwelling.
- (b) Subject to the RO4 regulations for “All Other Dwellings”
- (c) Subject to Part 1, Section 2.21, Subsection (u)

17. RO1 ZONE REGULATIONS

17.1 LOT WIDTH, AREA, YARDS

Table 2.17.1

Dwelling	Lot Width	Lot Area	Front Yard and Street Side Yard	Rear Yard	Side Yard
Detached Unit	9 m (a)	295 m ²	3 m dwelling 5.5 m garage (c)	7 m	1.2 m one side, 60 cm other side
Semi-Detached Unit	6.5 m (b)	195 m ²	3 m dwelling 5.5 m garage (c)	7 m	1.2 m; Interior side yard 0 m

Part 2 – Residential Zones

Duplex Building	9 m	270 m ²	3 m dwelling 5.5 m garage (c)	7 m	1.2 m
------------------------	-----	--------------------	----------------------------------	-----	-------

Footnotes to Table 2.17.1

- (a) Where lot depth is less than 30 m, minimum lot width shall be 13 m
- (b) Where lot depth is less than 30 m, minimum lot width shall be 9 m
- (c) The 5.5 m yard applies only to the entrance elevation of a garage; otherwise the garage shall be set back 3 m from a street line.

Table 2.17.2

Other Yards	Requirement
Building setback abutting a creek block	Rear yard: 7.5 m, 4.5 m if block includes a 3 m buffer Side yard: 1.5 m
Yard abutting a pipeline easement	6 m
Yard abutting a railway right-of-way	30 m

17.2 LOT COVERAGE

Lot coverage shall be 50% maximum including detached garages, accessory buildings and accessory structures.

17.3 PARKING

Parking shall be provided in accordance with Part 1, Subsection 2.25 “Off-Street Parking and Loading Requirements”.

17.4 BUILT FORM

Within a section of a plan of subdivision (i.e.: a grouping of three or more contiguous lots fronting the same street, bounded by other streets, subdivision boundary, zone boundary, or other section) the following shall apply:

- (i) At least one third of the dwelling units shall have attached garages which shall not project more than 1.5 m beyond the second storey.
- (ii) One third of the dwelling units may have attached garages which project a maximum of 6.5 m beyond the second storey.
- (iii) All other dwelling units may have attached garages which project a maximum of 3.5 m beyond the second storey.
- (iv) Not more than 8 contiguous lots shall be 9 m or less in width.

17.5 ENCROACHMENTS

In addition to Part 1, Subsection 2.13, the following shall apply:

- (a) Porches, stairs, and canopies are permitted to encroach a maximum distance of 3 m into the minimum rear yard setback, and porches are permitted to encroach a maximum distance of 1.5 m into the front yard and side yard abutting a street.
- (b) Where the side yard is less than 1.2 m the encroachment shall be no closer than 60 cm to the lot line.

17.6 BUILDING HEIGHT

- (a) Residential building height shall be provided in accordance with Part 1, Subsection 2.31 “Residential Building Height”.

18. RO2 ZONE REGULATIONS

18.1 LOT WIDTH, AREA, YARDS

Table 2.18.1

Dwelling	Lot Width	Lot Area	Front Yard and Street Side Yard	Rear Yard	Side Yard
Detached Unit	7.5 m	250 m ²	3 m (a,b)	6 m	(e)
Semi-Detached	6.5 m/unit	200 m ²	3 m (a,b)	6 m	1.2 m; Interior side yard 0 m
Duplex	9 m	270 m ²	3 m (a,b)	6 m	1.2 m
Triplex	5.5 m/unit	165 m ²	3 m (a,b)	6 m	1.2 m; Interior side yard 0 m
Fourplex	18 m	720 m ²	3 m (a,b)	6 m	1.2 m
Townhouse	40 m	1200 m ²	3 m (a,b)	6 m	1.2 m
Stacked Townhouse	30 m	900 m ²	3 m (a,b)	6 m	1.2 m
Street Townhouse	4.8 m (d)	145 m ² (c)	3 m (a,b)	6 m	1.2 m; Interior side yard 0 m

Footnotes to Table 2.18.1

- (a) Yard abutting a street having a deemed width of 26 m or more: 6 m maximum
- (b) Notwithstanding the yard requirements, the front elevation of a garage shall be set back 5.5 m from a street line.
- (c) Lot Area for lots less than 30 m in depth: 115 m²
- (d) Lot Width for lots less than 30 m in depth: 5.2 m
- (e) Side Yard abutting a dwelling: 1.2 m
Side Yard abutting an attached or detached garage: 0.6 m

Table 2.18.2

Other Yards	Requirement
Building setback abutting a creek block	7.5 m, 4.5 m if block includes a 3 m buffer
Yard abutting a pipeline easement	6 m
Yard abutting a railway right-of-way	30 m

18.2 DENSITY

Townhouses and Stacked Townhouses: minimum: 26 units/hectare
 maximum: 50 units/hectare

18.3 ALTERNATE USES

In addition to the uses permitted in the RO2 Zone, Office or Convenience Store is also permitted. Office and Convenience Store uses shall be subject to the regulations for a detached dwelling in an RO2 zone, except that a Convenience Store shall be located on a corner lot or on a lot abutting an RO4 zone or P zone and subject to the following:

Lot width: 15 m
Floor area: 200 m² maximum
Lot Coverage: 50% maximum
Landscape Buffer: 3 m abutting a residential use

The outdoor storage and display of merchandise, material, or equipment is prohibited.

18.4 BUILDING HEIGHT

- (a) Building height for stacked townhouse dwellings: 2 storey minimum and 3 storey maximum, in accordance with Part 1, Subsection 2.31 “Residential Building Height”.
- (b) Maximum height for Day Care buildings: 2 storeys
- (c) Maximum height for other permitted uses: 2 storeys, in accordance with Part 1, Subsection 2.31 “Residential Building Height”.

18.5 LOT COVERAGE

Lot coverage shall be 50% maximum, except Townhouse, Street Townhouse, and Stacked Townhouse, which shall be 60% maximum.

18.6 PARKING

Parking shall be provided in accordance with Part 1, Subsection 2.25 “Off-Street Parking and Loading Requirements” except as amended by the following:

Dwelling units:	2 spaces per unit
Office uses:	2 spaces per 100 m ² gross floor area
Convenience Store:	parking not required
Loading Space:	not required for Office and Convenience Store uses.

18.7 PRIVACY AREA

Townhouse and Stacked Townhouse: 20 m² per unit

18.8 BUILT FORM

(a) An attached garage on a lot abutting a street having a deemed width of 26 m or greater shall maintain the same or greater setback from a street line as the dwelling it is attached to or where a dwelling includes an attached porch the attached garage may have the same setback from the street line as the porch, provided that the garage shall not encroach into the required yard.

(b) A detached garage located in a rear yard abutting a public or private lane may be constructed to the rear lot line and shall be set back 90 cm from a side lot line and 3 m from a side lot line abutting a street.

A detached garage located in a rear yard shall be set back 6 m from a dwelling on the same lot.

A detached garage shall be accessed from a private or public lane only.

(c) The minimum distance between the exterior walls of any two townhouse or stacked townhouse buildings shall be 4.5 m where the facing walls contain windows of habitable rooms; where the facing walls do not contain windows of habitable rooms the distance shall be 2 m.

(d) Street Townhouse buildings shall not exceed 62 m in length.

(e) Notwithstanding the definition of Street Townhouse contained in Part 16, grade level access between front and rear yards shall not be required for units less than 7.65 m wide.

18.9 LANDSCAPE BUFFER

Townhouse, Stacked Townhouse abutting any other residential use: 3 m

18.10 ENCROACHMENTS

Notwithstanding Part 1, Subsection 2.13, the following shall apply:

- (a) Porches, stairs, and canopies may encroach into a required yard abutting a street having a deemed width of 26 m or greater, provided a 2 m setback is maintained from the street line.
- (b) Porches, stairs, and canopies may encroach 3 m maximum into a required rear yard.
- (c) Where the side yard is less than 1.2 m the encroachment shall be no closer than 60 cm to the lot line.

19. RO3 ZONE REGULATIONS

19.1 LOT WIDTH, AREA, YARDS

Table 2.19.1

Dwelling	Lot Width	Lot Area	Front Yard and Street Side Yard	Rear Yard	Side Yard
Detached	Min. 7.5 m (a) Max. 11 m (c)	245 m ²	3 m dwelling 5.5 m garage (b)	7 m	1.2 m one side, 0.6 m other side
Semi-Detached	Min. 6.5 m (a) Max. 9.15 m (c)	175 m ²	3 m dwelling 5.5 m garage (b)	7 m	1.2 m; Interior side yard 0 m
Duplex	9 m	270 m ²	3 m dwelling 5.5 m garage (b)	7 m	1.2 m
Triplex	18 m	540 m ²	3 m dwelling 5.5 m garage (b)	7 m	1.2 m; Interior side yard 0 m
Fourplex	18 m	720 m ²	3 m dwelling 5.5 m garage (b)	7 m	1.2 m
Street Townhouse	Min. 4.8 m (a) Max. 7.8 m (c)	140 m ²	3 m dwelling 5.5 m garage (b)	7 m	1.2 m; Interior side yard 0 m

Footnotes to Table 2.19.1

- (a)** Where lot depth is less than 30 m, the following lot widths and areas shall apply:

Dwelling	Lot Width	Corner Lot Width
Detached	10.8 m minimum (d) 14 m maximum (c)	12.6 m minimum (d) 15.8 m maximum
Semi-Detached Lot	16.4 m minimum 22 m maximum (c)	18.2 m minimum 23.8 m maximum
1 or 2 storey Street Townhouse	6.7 m minimum 11.0 m maximum (c)	9.7 m minimum 12.8 m maximum

- (b) The 5.5 m yard applies only to the entrance elevation of the garage; otherwise the garage shall be set back 3 m from a street line.
- (c) Maximum lot width shall be maintained for 80% of the lots in a registered plan of subdivision.
- (d) A detached unit may have a minimum interior lot width of 9.0 m and a minimum corner lot width of 10.8 metres, subject to the following regulations:
 - Maximum building height: 2 storeys
 - Maximum garage width: 3.5 m
 Notwithstanding Part 1, Subsection 2.24, the maximum driveway width shall be 3 m. A garage (attached or unattached) shall not be located closer to a street than the closest distance between the dwelling unit and the street line.

Table 2.19.2

Other Yards	Requirement
Rear Yard abutting a creek block	7.5 m, 4.5 m if block includes a 3 m buffer
Side Yard abutting a creek block	1.5 m
Yard abutting a pipeline easement	6 m
Yard abutting a railway right-of-way	30 m

19.2 DETACHED GARAGE

A detached garage located in a rear yard abutting a public or private lane may be constructed to the rear lot line and shall be set back 90 cm from a side lot line and 3 m from a side lot line abutting a street. A detached garage located in a rear yard shall be set back 6 m from a dwelling on the same lot.

19.3 BUILDING HEIGHT

- (a) Maximum height: 2 storeys, in accordance with Part 1, Subsection 2.31, “Residential Building Height”.

19.4 BUILT FORM

Within each section of a plan of subdivision (i.e. a grouping of three or more contiguous lots fronting the same street, bounded by other streets, a subdivision boundary, a zone boundary, or other section) the following shall apply:

- (i) At least one third of the dwelling units shall have attached garages which shall not project more than 1.5 m beyond the second storey.
- (ii) One third of the dwelling units may have attached garages which project a maximum of 6.5 m beyond the second storey.
- (iii) One third of the dwelling units may have attached garages which project a maximum of 3.5 m beyond the second storey.

- (iv) Not more than 8 contiguous lots shall be 9 m or less in width.
- (v) Notwithstanding Part 1, Subsection 2.24, a lot width of 11.0 metres or greater may have a maximum driveway width of 5.5 m, subject to the following regulations:
 - (i) A garage (attached or unattached) shall not be located closer to a street line than the closest distance between the dwelling unit and the street line.

19.5 LOT COVERAGE

Lot coverage shall be 50% maximum, except Street Townhouse which shall be 60% maximum.

19.6 PARKING

Parking shall be provided in accordance with Part 1, Subsection 2.25 “Off-Street Parking and Loading Requirements”.

19.7 ENCROACHMENTS

In addition to Part 1, Subsection 2.13 “Encroachments”, the following shall apply:

- (a) Porches, stairs, and canopies are permitted to encroach a maximum of 3 m into a required rear yard.
- (b) Porches are permitted to encroach a maximum of 1.5 m into a required yard abutting a street.
- (c) Encroachments are not permitted into a required 0.6 m side yard.
- (d) For two-storey townhouses with a 9.0 m lot width or greater, a maximum of 50% of the total width of the unit on the first floor may encroach a maximum of 1.5 m into the rear yard building setback.

20. RO4 ZONE REGULATIONS

20.1 LOT WIDTH, AREA, YARDS

Table 2.20.1

Dwelling	Lot Width	Unit Width	Lot Area	Front Yard	Rear Yard	Side Yard	Street Side Yard
Street Townhouse	5 m	4.5 m	145 m ² (a)	3 m (b)	6 m	1.2 m (c); Interior Side Yard 0 m	3 m
All Other Dwellings	9 m	4.5 m	270 m ²	3 m (b)	6 m	1.2 m (c); Interior Side Yard 0 m	3 m

Footnotes to Table 2.20.1

(a) Lot Area for lots less than 30 m in depth: 115 m²

(b) Front Yard for lots abutting a street having a deemed width of 26 m or greater:
 Ground floor: No minimum, 2 m maximum, except that where the dwelling unit has driveway access to the street, the side yard shall be 6 m maximum
 Other floors: 3 m minimum

Front Yard for lots abutting a street having a deemed width less than 26 m:
 All floors: 3 m minimum

(c) Where a Townhouse, Stacked Townhouse, Apartment Building, or Retirement Home abuts any other residential use, the minimum side yard shall be 3 m.

Table 2.20.2

Other Yards	Requirement
Rear Yard abutting a creek block	7.5 m, 4.5 m if block includes a 3 m buffer
Side Yard abutting a creek block	1.5 m
Yard abutting a pipeline easement	6 m
Yard abutting a railway right-of-way	30 m

20.2 ACCESSORY USES AND REGULATIONS

- (a) The following accessory uses and regulations are permitted:
- Art Gallery
 - Convenience Store
 - Video Rental Store
 - Drug Store
 - Florist
 - Bank and Trust Companies
 - Shoe Repair
 - Barber Shop/Beauty Shop
 - Dry Cleaning Depot
 - Lodge, Fraternity, or Private Club
 - Office
 - Convenience Restaurant
 - Standard Restaurant
 - Fast Food Restaurant
 - Outdoor, Sidewalk, Terrace Patio
 - Duplication, Reproduction Services
 - Computer Sales & Service
 - Athletic or Fitness Club
 - Auditorium
 - Social Organizations
- (b) Floor area per accessory use: 300 m² maximum
- (c) Floor Area Ratio: 0.15:1 maximum for all accessory uses excluding office and restaurant uses
- (d) Accessory uses shall locate on the ground floor and below-grade floors only, except Office uses, which may locate on the second floor as well as the ground floor and below-grade floors.

20.3 DENSITY

All dwellings: Minimum: 25 units/hectare
Maximum: 185 units/hectare

20.4 BUILDING HEIGHT

- (a) Building height: Minimum 3 storeys and Maximum 5 storeys and in accordance with Part 1, Subsection 2.31, “Residential Building Height”.

20.5 BUILT FORM

- (a) An attached garage shall maintain the same or greater setback from a street line as the dwelling it is attached to or where a dwelling includes an attached porch the attached garage may have the same setback from the street line as the porch, provided that the garage shall not encroach into the required yard.
- (b) A detached garage located in a rear yard abutting a public or private lane may be constructed to the rear lot line and shall be set back 90 cm from a side lot line and 3 m from a side lot line abutting a street.

A detached garage located in a rear yard shall be set back 6 m from a dwelling on the same lot.

- (c) The minimum distance between the exterior walls of any two townhouse or stacked townhouse buildings shall be 4.5 m where the facing walls contain windows of habitable rooms. Where the facing walls do not contain windows of habitable rooms the distance shall be 2 m.
- (d) Notwithstanding the definition of Street Townhouse, a grade level access between front and rear yards is not required for Street Townhouse units on lots less than 7.65 m wide.
- (e) Attached garages shall maintain the same setback from a street as the dwelling unit building elevation or a porch associated with the dwelling unit.
- (f) The minimum ceiling height for the first floor of any building shall be 3 m.

20.6 ENCROACHMENTS

Notwithstanding Part 1, Subsection 2.13 “Encroachments into Yards”, porches, stairs, and canopies may encroach 3 m into a required rear yard and 2 m into a required front yard. Where a lot abuts a street having a deemed width of 26 m or greater, porches, stairs, and canopies may encroach into a required front yard to the street line.

20.7 LOT COVERAGE

Lot coverage shall be 60% maximum.

20.8 LANDSCAPE BUFFER

Townhouse, Stacked Townhouse, Apartment Building, and Retirement Home abutting any other residential use: 3 m

20.9 AMENITY AREA

Stacked Townhouses, Apartment Dwelling: 25 m² for each bedroom in a unit
15 m² for each efficiency unit

20.10 PARKING

Parking shall be provided in accordance with Part 1, Subsection 2.25 “Off-Street Parking and Loading Requirements” except as amended by the following:

Dwelling units: 1 parking space per unit
 Accessory uses: parking not required
 Loading/Unloading space: not required

20.11 LANEWAYS

For purposes of interpretation of this By-law, a public street abutting the rear yard of a through lot shall be considered a public lane.

21. RAL ZONE PERMITTED USES	(ALTON COMMUNITY)
------------------------------------	--------------------------

The uses permitted in all Residential ‘RAL’ Zones shall be in accordance with Table 2.21.1:

Table 2.21.1

USE	ALTON COMMUNITY ZONES			
	RAL1	RAL2	RAL3	RAL4
Detached Dwelling	✓	✓		
Semi-Detached Dwelling	✓	✓	✓ (a)	✓ (a)
Duplex Dwelling			✓ (b)	✓ (b)
Triplex Dwelling			✓ (b)	✓ (b)
Fourplex Dwelling			✓ (c)	✓ (c)
Townhouse Dwelling			✓	✓ (d)
Street Townhouse Dwelling			✓	✓ (d)
Stacked Townhouse Dwelling			✓ (e)	✓ (e)
Apartment Building			✓ (f)	✓
Retirement Home			✓ (g)	✓
Day Care Centre	✓ (h)	✓ (h)	✓ (h)	✓ (h)
Additional Residential Units	✓ (i)	✓ (i)	✓ (i)	✓ (i)

Footnotes to Table 2.21.1:

(a) Subject to RAL2 regulations.

(b) Subject to RM1 zone regulations, except as follows:

Lot width for a triplex dwelling unit: 6.5 m

Front and street side yard setback: 3 m dwelling
6 m garage

Notwithstanding Part 1, Subsection 2.24, the maximum driveway width shall be 3 m.

In addition to a driveway with a maximum width of 3 m, a walkway with a maximum width of 1.5 m shall be permitted.

(c) Subject to RM2 zone regulations, except as follows:

Front and street side yard setback: 3 m dwelling
6 m garage

Notwithstanding Part 1, Subsection 2.24, the maximum driveway width shall be 3 m.

In addition to a driveway with a maximum width of 3 m, one walkway with a maximum width of 1.5 m shall be permitted.

(d) Subject to RAL3 regulations, except as follows:

Yard abutting an RAL1 and RAL2 zone for townhouses: 12 m
Maximum density for street townhouses shall not apply.

(e) Subject to RM3 regulations, except as follows:

Front and street side yard setback: 3 m dwelling
6 m garage

Yard abutting an RAL1 and RAL2 zone: 12 m

Notwithstanding Part 1, Subsection 2.24, the maximum driveway width shall be 3 m.

Lots west of Walker's Line:

The width of a garage shall not exceed 50% of the total front face of the dwelling.
Driveways shall not be wider than the width of the garage.

Landscape area abutting a street: 3 m

(f) Subject to RM3 zone regulations except as follows:

Building height: 4 storeys maximum

(g) Subject to RM2 zone regulations, except that the building height shall be 3 storeys maximum.

(h) Permitted only fronting on a street having a deemed width of 26 m or greater and subject to the RAL1 zone regulations for a detached dwelling. No parking shall be permitted within 3 m of a residential property in a residential zone.

(i) Subject to Part 1, Section 2.21, Subsection (u)

22. RAL1 ZONE REGULATIONS

22.1 LOT WIDTH, AREA, YARDS

Table 2.22.1

Dwelling	Lot Width	Lot Area	Front Yard and Street Side Yard	Rear Yard	Side Yard
Detached	11 m	272 m ²	3 m dwelling; 6 m garage	7 m	1.2 m one side, 0.6 m other side
Semi-Detached	6.5 m	165 m ²	3 m dwelling; 6 m garage	7 m	1.2 m; Interior side yard 0 m

Table 2.22.2

Other Yards	Requirement
Rear dwelling setback abutting a creek block	7.5 m, 4.5 m if block includes a 3 m buffer
Side building setback abutting a creek block	3 m
Yard abutting a pipeline easement	7 m
Yard abutting a railway right-of-way	30 m

22.2 LOT COVERAGE

Lot coverage shall be 50% maximum, including detached garages, accessory buildings, and accessory structures.

22.3 PARKING

Parking shall be provided in accordance with Part 1, Subsection 2.25 “Off-Street Parking and Loading Requirements”.

22.4 ENCROACHMENTS

In addition to Part 1, Subsection 2.13 “Encroachments”, the following shall apply:

- (a) Covered porches are permitted to encroach a maximum distance of 1.5 m into the front yard and side yard abutting a street.
- (b) Where the side yard is less than 1.2 m, the encroachment shall be no closer than 60 cm to the lot line.
- (c) Eaves and roof overhang may encroach a maximum distance of 0.5 m beyond a covered porch encroachment into the front yard and street side yard.

22.5 BUILDING HEIGHT

(a) Residential building height shall be provided in accordance with Part 1, Subsection 2.31, “Residential Building Height”.

22.6 DRIVEWAYS AND WALKWAYS

(a) Notwithstanding Part 1, Subsection 2.24, the maximum driveway width shall be 5.5 m.

(b) In addition to a driveway with a maximum width of 5.5 m, a walkway with a maximum width of 1.5 m shall be permitted.

23. RAL2 ZONE REGULATIONS

23.1 LOT WIDTH, AREA, YARDS

Table 2.23.1

Dwelling	Lot Width	Lot Area	Front Yard and Street Side Yard	Rear Yard	Side Yard
Detached	9 m	225 m ²	3 m dwelling; 6 m garage	7 m	1.2 m one side, 0.6 m other side
Semi-Detached	6.5 m	165 m ²	3 m dwelling; 6 m garage	7 m	1.2 m; Interior side yard 0 m

Table 2.23.2

Other Yards	Requirement
Rear dwelling setback abutting a creek block	7.5 m, 4.5 m if block includes a 3 m buffer
Side building setback abutting a creek block	3 m
Yard abutting a pipeline easement	7 m
Yard abutting a railway right-of-way	30 m

23.2 LOT COVERAGE

Lot coverage shall be 50% maximum, including detached garages, accessory buildings, and accessory structures.

23.3 PARKING

Parking shall be provided in accordance with Part 1, Subsection 2.25 “Off-Street Parking and Loading Requirements”.

23.4 ENCROACHMENTS

In addition to Part 1, Subsection 2.13 “Encroachments”, the following shall apply:

- (a) Covered porches are permitted to encroach a maximum distance of 1.5 m into the front yard and side yard abutting a street.
- (b) Where the side yard is less than 1.2 m, the encroachment shall be no closer than 60 cm to the lot line.
- (c) Eaves and roof overhang may encroach a maximum distance of 0.5 m beyond a covered porch encroachment into the front yard and street side yard.

23.5 BUILDING HEIGHT

- (a) Residential building height shall be provided in accordance with Part 1, Subsection 2.31, “Residential Building Height”.

23.6 DRIVEWAYS AND WALKWAYS

- (a) Notwithstanding Part 1, Subsection 2.24, the maximum driveway width shall be 3 m.
- (b) In addition to a driveway with a maximum width of 3 m, a walkway with a maximum width of 1.5 m shall be permitted.

24. RAL3 ZONE REGULATIONS

24.1 LOT WIDTH, AREA, YARDS

Table 2.24.1

Dwelling	Lot Width	Lot Area	Front Yard and Street Side Yard	Rear Yard	Side Yard
Townhouse	45 m	0.4 ha	3 m dwelling; 6 m garage	6 m	4.5 m
Street Townhouse	6.5 m	145 m ²	3 m dwelling	7 m	1.2 m; Interior side yard 0 m

Table 2.24.2

Other Yards	Requirement
Rear dwelling setback abutting a creek block	7.5 m, 4.5 m if block includes a 3 m buffer
Side building setback abutting a creek block	3 m
Yard abutting a pipeline easement	7 m
Yard abutting a railway right-of-way	30 m

24.2 DENSITY

No minimum or maximum density for Street Townhouses.
 All other dwelling types: Minimum 26 units per hectare
 Maximum 50 units per hectare

24.3 PARKING

Parking shall be provided in accordance with Part 1, Subsection 2.25 “Off-Street Parking and Loading Requirements”.

24.4 ENCROACHMENTS

In addition to Part 1, Subsection 2.13 “Encroachments”, the following shall apply:

- (a) Covered porches are permitted to encroach a maximum distance of 1.5 m into the front yard and side yard abutting a street.
- (b) Where the side yard is less than 1.2 m, the encroachment shall be no closer than 60 cm to the lot line.
- (c) Eaves and roof overhang may encroach a maximum distance of 0.5 m beyond a covered porch encroachment into the front yard and street side yard.

24.5 BUILT FORM

- (a) The number of townhouse units per block shall not exceed 8 (eight).
- (b) Notwithstanding the definition of a Street Townhouse, a grade level access between front and rear yards is not required for street townhouse units on lots less than 7.65 m wide.

24.6 BUILDING HEIGHT

Townhouses and Street Townhouses: 3 storeys maximum, and in accordance with Part 1, Subsection 2.31, “Residential Building Height”

24.7 DRIVEWAYS AND WALKWAYS

- (a) Notwithstanding Part 1, Subsection 2.24, the maximum driveway width shall be 3 m.
- (b) In addition to a driveway with a maximum width of 3 m, a walkway with a maximum width of 1.5 m shall be permitted.

24.8 LANDSCAPING AND AMENITY AREA

Landscape Buffer for Townhouses abutting a RAL1 or RAL2 zone: 6 m
Privacy Area for Townhouses: 20 m² per unit

25. RAL4 ZONE REGULATIONS

25.1 LOT WIDTH, AREA, YARDS

Table 2.25.1

Dwelling	Lot Width	Lot Area	Yard Abutting Dundas Street	Yard abutting an RAL1, RAL2, or RAL3 zone	All other yards
Apartment Building or Retirement Home	45 m	0.2 ha	(a)	(b)	(c)

Footnotes to Table 2.25.1:

(a) Floors 1 to 2:

Minimum: 3 m
Maximum: 6 m for first floor only

Floors 3 to 4:

As required for Floors 1 to 2, plus an additional 2 m for each additional floor.

Floors 5 to 10:

As required for Floors 1 to 2, plus 6 m.

(b)

Yard Abutting RAL1, RAL2, RAL3 Zones	Building Wall 30 m or less in length	Building Wall exceeding 30 m in length
Buildings up to 6 storeys	15 m	15 m plus 1 m for each 5 m wall length exceeds 30 m
Buildings over 6 storeys	15 m plus 1 m for each storey over 6 storeys	15 m plus 1 m for each storey over 6 plus 1 m for each 5 m wall length exceeds 30 m

(c)

Yard	Building Wall 30 m or less in length	Building Wall exceeding 30 m in length
Buildings up to 6 storeys	7.5 m	7.5 m plus 1 m for each 5m wall length exceeds 30 m
Buildings over 6 storeys	½ the height of the building	½ the height of the building plus 1 m for each 5 m wall length exceeds 30 m

Table 2.25.2

Other Yards	Requirement
Rear dwelling setback abutting a creek block	7.5 m, 4.5 m if block includes a 3 m buffer
Side building setback abutting a creek block	3 m
Yard abutting a pipeline easement	7 m
Yard abutting a railway right-of-way	30 m

25.2 DENSITY & FLOOR AREA RATIO

Apartment building: Minimum 50 units per hectare
 Maximum 185 units per hectare

Retirement Home: 1.25:1 floor area ratio maximum

25.3 PARKING

Parking shall be provided in accordance with Part 1, Subsection 2.25 “Off-Street Parking and Loading Requirements”, and 75% of all required occupant parking shall be enclosed.

25.4 BUILDING HEIGHT

Ten storeys maximum

25.5 LANDSCAPING AND AMENITY AREA

Landscape Buffer abutting Dundas Street: 3 m

Landscape Buffer abutting a property line not abutting Dundas Street: 6 m

Amenity Area: 25 m² per bedroom
 15 m² per efficiency

25.6 OUTSIDE STORAGE

Waste stored outside shall be kept within a solid screen enclosure.